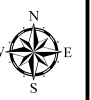


JURISDICTION MAP OF NO.4, GAUGING SUB DIVISION, MYSURU



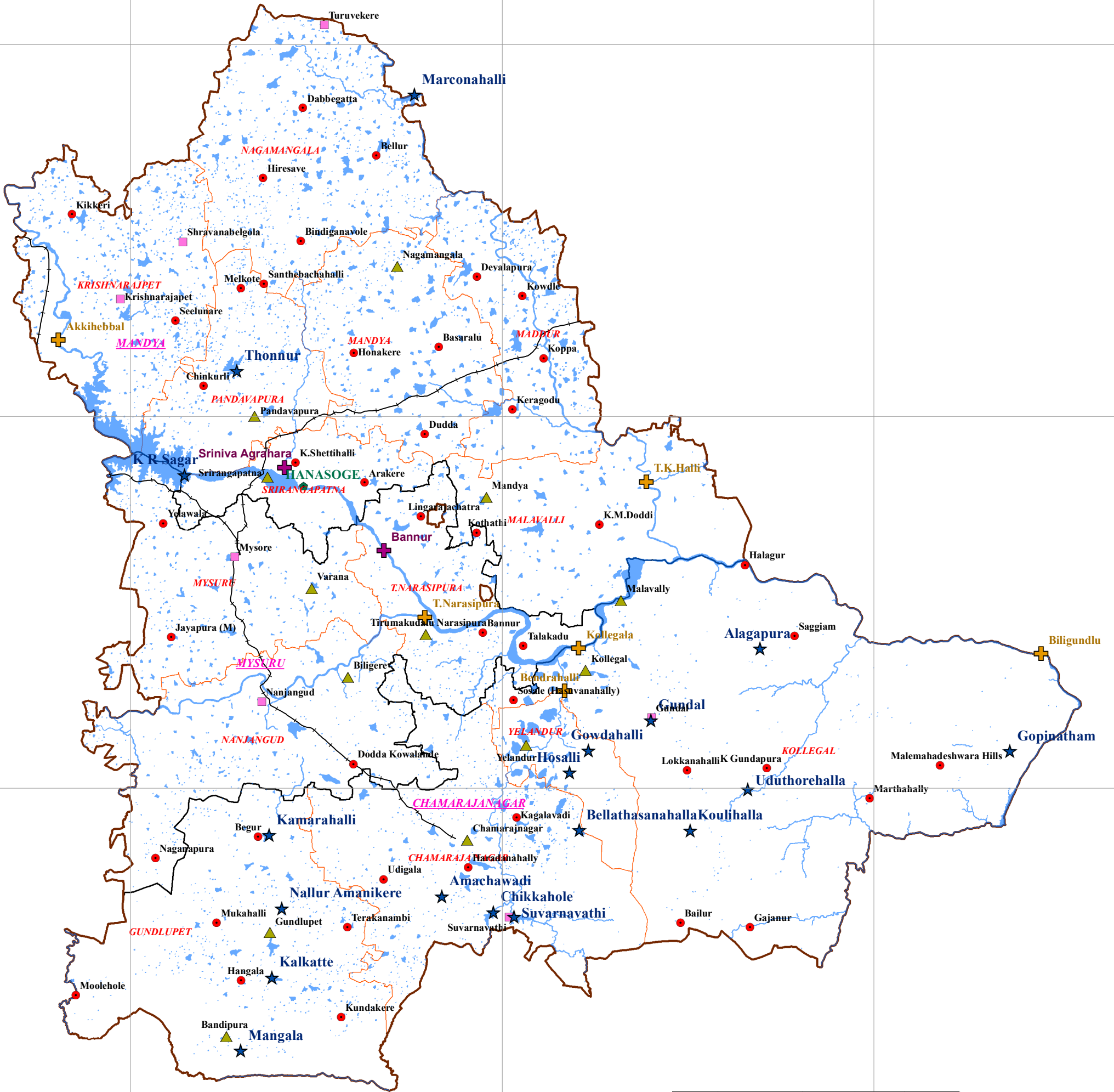
1:620,000

13°00'N

12°30'N

12°00'N

11°30'N




| SL.No. | Station Name | Station Type | District | Taluk |
|--------|------------------------|--------------|----------------|----------------|
| 1 | Chamarajanagar | ARG | Chamarajanagar | Chamarajanagar |
| 2 | Haradanahally | SRG | Chamarajanagar | Chamarajanagar |
| 3 | Kagalavadi | SRG | Chamarajanagar | Chamarajanagar |
| 4 | Suvarnavathi | FCS | Chamarajanagar | Chamarajanagar |
| 5 | Udigala | SRG | Chamarajanagar | Chamarajanagar |
| 6 | Bandipura | ARG | Chamarajanagar | Gundlupet |
| 7 | Begur | SRG | Chamarajanagar | Gundlupet |
| 8 | Gundlupet | ARG | Chamarajanagar | Gundlupet |
| 9 | Hangala | SRG | Chamarajanagar | Gundlupet |
| 10 | Kundakere | SRG | Chamarajanagar | Gundlupet |
| 11 | Mukahalli | SRG | Chamarajanagar | Gundlupet |
| 12 | Moolchhole | SRG | Chamarajanagar | Gundlupet |
| 13 | Terakanambi | SRG | Chamarajanagar | Gundlupet |
| 14 | Bailur | SRG | Chamarajanagar | Kollegal |
| 15 | Gajanur | SRG | Chamarajanagar | Kollegal |
| 16 | Gundal | FCS | Chamarajanagar | Kollegal |
| 17 | K.Gundapura | SRG | Chamarajanagar | Kollegal |
| 18 | Kollegal | ARG | Chamarajanagar | Kollegal |
| 19 | Lokkanahalli | SRG | Chamarajanagar | Kollegal |
| 20 | Malemahadeshwara Hills | SRG | Chamarajanagar | Kollegal |
| 21 | Marthahally | SRG | Chamarajanagar | Kollegal |
| 22 | Saggam | SRG | Chamarajanagar | Kollegal |
| 23 | Yelandur | ARG | Chamarajanagar | Yelandur |
| 24 | Hiresave | SRG | Hassan | Chamarajapatna |
| 25 | Shravanabelgola | FCS | Hassan | Chamarajapatna |
| 26 | Krishnarajpet | FCS | Mandya | Krishnarajpet |
| 27 | Kikkeri | SRG | Mandya | Krishnarajpet |
| 28 | Santhebachahalli | SRG | Mandya | Krishnarajpet |
| 29 | Seelunare | SRG | Mandya | Krishnarajpet |
| 30 | K.M.Doddi | SRG | Mandya | Maddur |
| 31 | Koppa | SRG | Mandya | Maddur |
| 32 | Kowdle | SRG | Mandya | Maddur |

| SL.No. | Station Name | Station Type | District | Taluk |
|--------|-------------------------|--------------|----------|---------------|
| 33 | Halagur | SRG | Mandya | Malavalli |
| 34 | Malavally | ARG | Mandya | Malavalli |
| 35 | Basaralu | SRG | Mandya | Mandya |
| 36 | Dudda | SRG | Mandya | Mandya |
| 37 | Keragodu | SRG | Mandya | Mandya |
| 38 | Kothathi | SRG | Mandya | Mandya |
| 39 | Lingarajachatra | SRG | Mandya | Mandya |
| 40 | Mandya | ARG | Mandya | Mandya |
| 41 | Bindiganavole | SRG | Mandya | Nagamangala |
| 42 | Bellur | SRG | Mandya | Nagamangala |
| 43 | Devalapura | SRG | Mandya | Nagamangala |
| 44 | Honakere | SRG | Mandya | Nagamangala |
| 45 | Nagamangala | ARG | Mandya | Nagamangala |
| 46 | Chinkurli | SRG | Mandya | Pandavapura |
| 47 | Melkote | SRG | Mandya | Pandavapura |
| 48 | Pandavapura | ARG | Mandya | Pandavapura |
| 49 | Arakere | SRG | Mandya | Srirangapatna |
| 50 | K.Shettihalli | SRG | Mandya | Srirangapatna |
| 51 | Srirangapatna | ARG | Mandya | Srirangapatna |
| 52 | Jayapura (M) | SRG | Mysuru | Mysuru |
| 53 | Mysore | FCS | Mysuru | Mysuru |
| 54 | Varana | ARG | Mysuru | Mysuru |
| 55 | Yelawala | SRG | Mysuru | Nanjangud |
| 56 | Biligere | ARG | Mysuru | Nanjangud |
| 57 | Dodda Kowalande | SRG | Mysuru | Nanjangud |
| 58 | Naganapura | SRG | Mysuru | Nanjangud |
| 59 | Nanjangud | FCS | Mysuru | Nanjangud |
| 60 | Bannur | SRG | Mysuru | T.Narasipura |
| 61 | Sosale (Hasuvanahally) | SRG | Mysuru | T.Narasipura |
| 62 | Tirumakudalu Narasipura | ARG | Mysuru | T.Narasipura |
| 63 | Talakadu | SRG | Mysuru | T.Narasipura |
| 64 | Dabdegatta | SRG | Tumkur | Turuvekere |
| 65 | Turuvekere | FCS | Tumkur | Turuvekere |

LEGEND

- RTDAS (RIVER FLOWS)
- PROJECTS
- RAINGAUGE STATIONS
 - SRG
 - ARG
 - FCS
- CMG Station (WRDO)
- CMG Station (CWC)
- RAILWAYS
- TALUK BOUNDARY
- DISTRICT BOUNDARY
- JURISDICTION



Map prepared by Geomatics Centre.

76°30'E

77°0'E

77°30'E